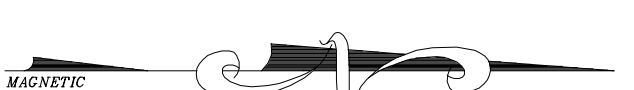
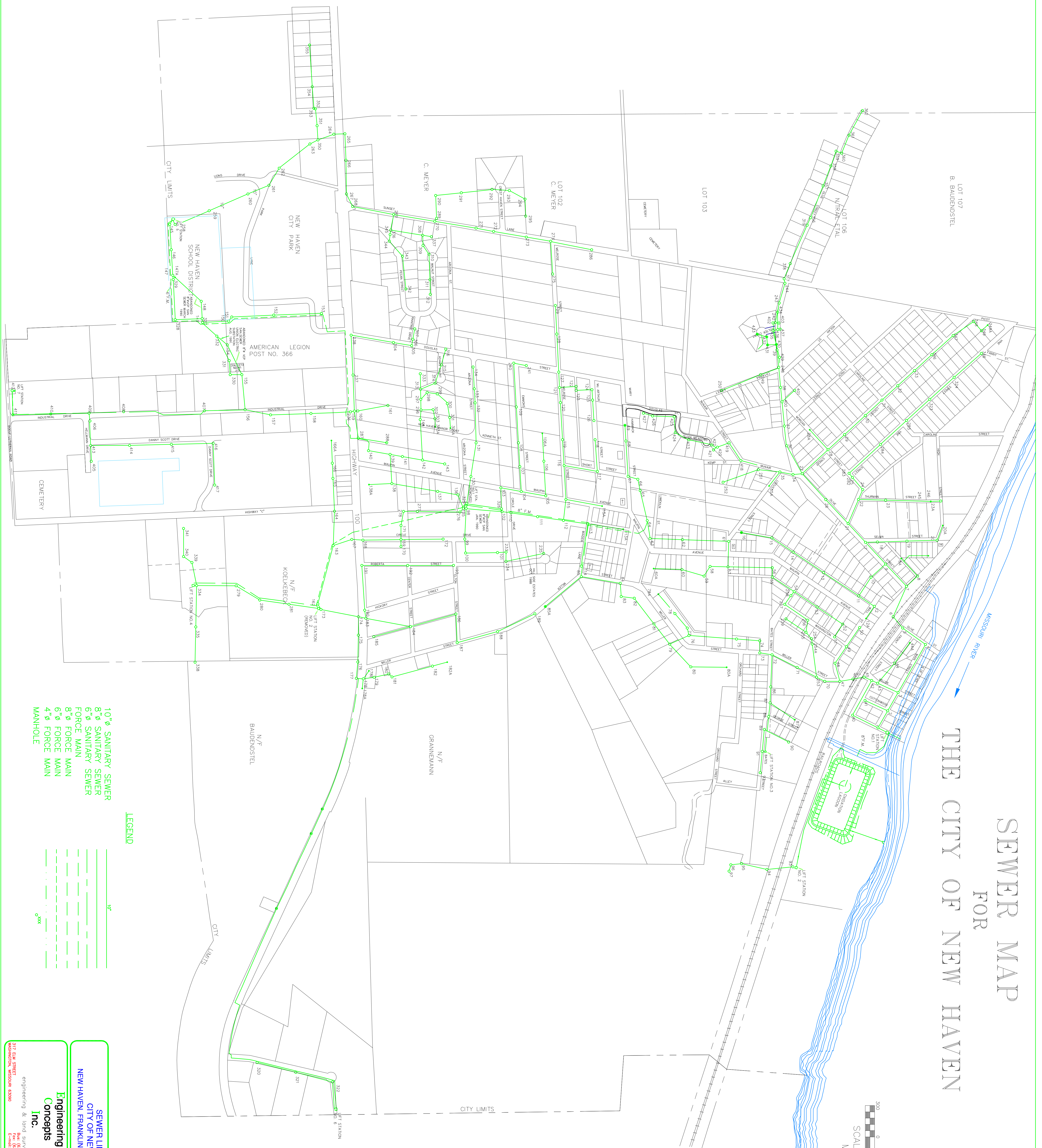


LOT 107  
B. BAUDENSTEL

# SEWER MAP FOR THE CITY OF NEW HAVEN

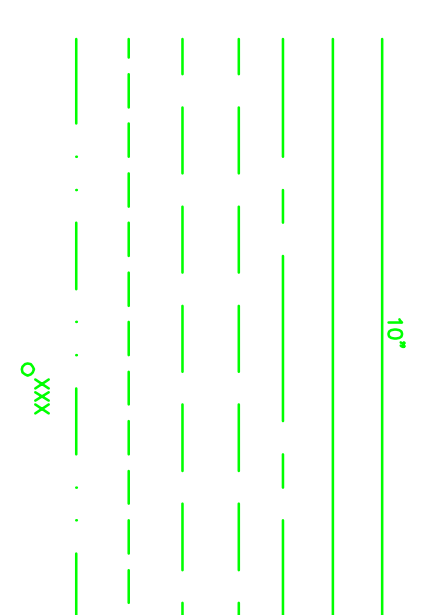


300  
0 300 600  
SCALE 1" = 300'  
MAY 2005



- 10"ø SANITARY SEWER
- 8"ø SANITARY SEWER
- 6"ø SANITARY SEWER
- FORCE MAIN
- 8"ø FORCE MAIN
- 6"ø FORCE MAIN
- 4"ø FORCE MAIN
- MANHOLE

### LEGEND



SEWER LINE MAP  
CITY OF NEW HAVEN  
NEW HAVEN, FRANKLIN COUNTY, MISSOURI

**Engineering  
Concepts  
Inc.**

engineering & land surveying  
217 ELM STREET  
COLUMBIA, MISSOURI 65201  
Tel: (660) 538-1177  
Fax: (660) 538-1178  
E-mail: [engineering@engconcepts.com](mailto:engineering@engconcepts.com)

DATE	11/01/04
BY	A.C.M.
SCALE	1" = 300'
PROJECT NO.	76-884
SHEET NO.	1 OF 1