









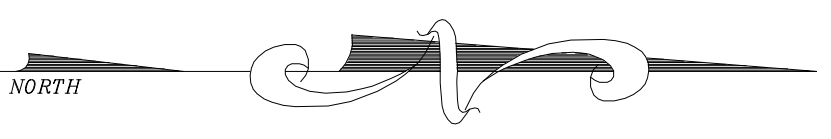
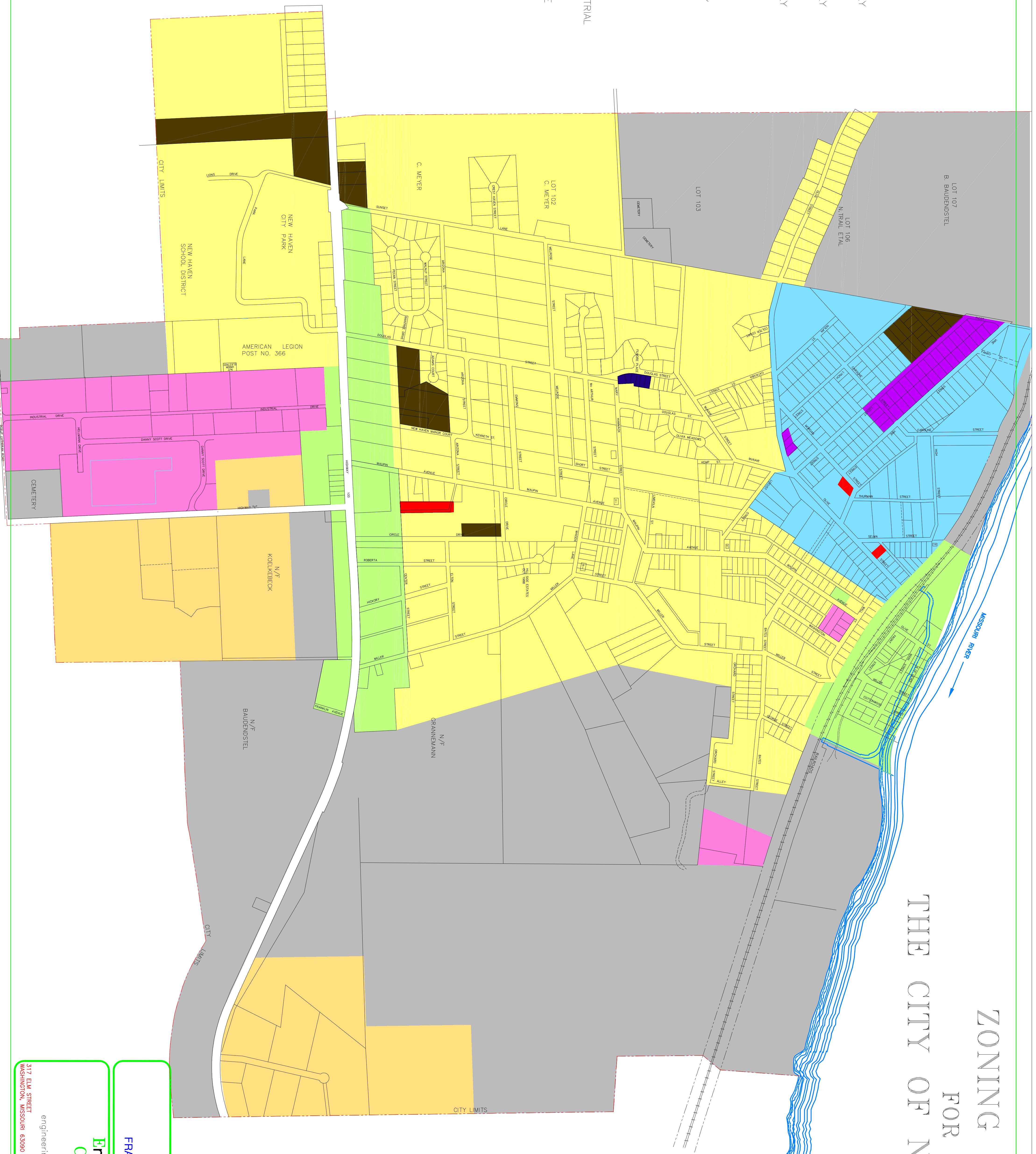


# ZONING MAP FOR THE CITY OF NEW HAVEN

**LEGEND**

	A1 – AGRICULTURE
	R1A – SINGLE FAMILY
	R1B – SINGLE FAMILY
	R1C – SINGLE FAMILY
	R2 – DUPLEX
	R3 – MULTI-FAMILY
	C1 – COMMERCIAL
	I1 – INDUSTRIAL
	I2 – HEAVY INDUSTRIAL
	M – MOBILE HOME



SCALE = N.T.S.  
JUNE 2005

**ZONING MAP**  
CITY OF NEW HAVEN  
FRANKLIN COUNTY, MISSOURI

**Engineering Concepts Inc.**

engineering & land surveying  
317 ELM STREET  
WASHINGTON, MISSOURI 63090

Bus: (636) 239-1050  
Fax: (636) 239-1177  
E-mail: [engineering@esglobe.net](mailto:engineering@esglobe.net)

DRN. BY	A.C.W.
CHK'D	
PLAN DATE	JUNE, 2005
PROJ. NO.	76-884
SCALE	N.T.S.
DWG. NO.	1 OF 1